
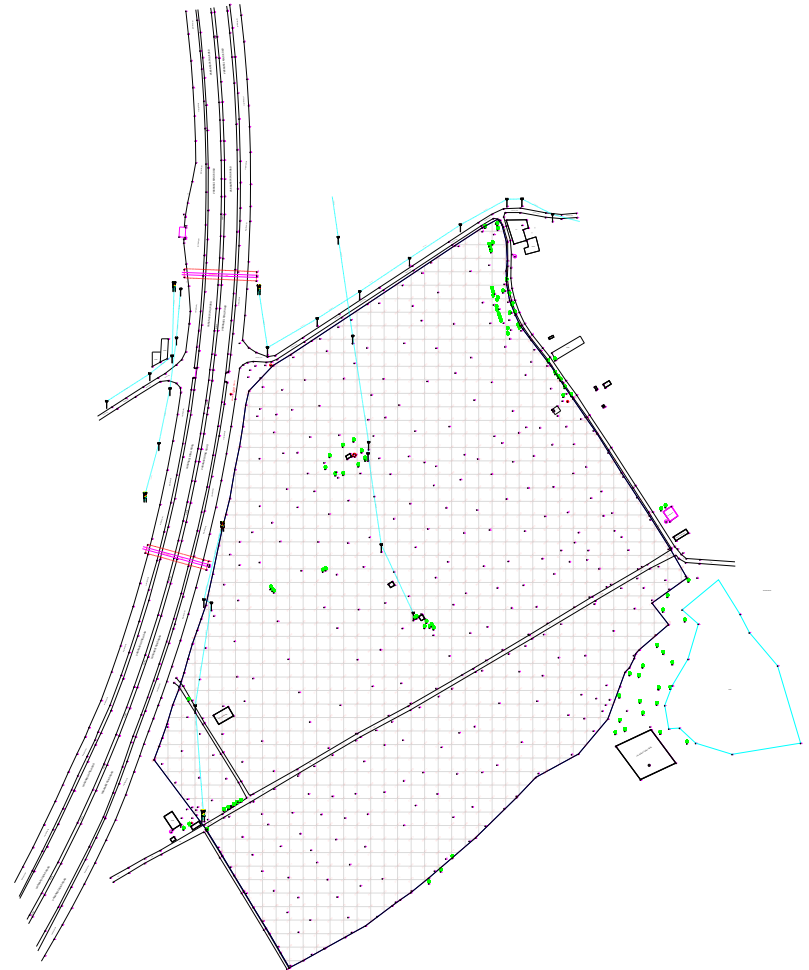



PROJECT
DRAWING PROPOSED STADIUM GROUND
BOUNDARY WALL AREA 124.57.325 SQUARE METERS 30.672 ACRE

TOPOGRAPHICAL SURVEY SITE PLAN
UTTAR PRADESH CRICKET ASSOCIATION
Association in Kampur, Uttar Pradesh Address: 28, KAMLA Club, 84/21, Kashi Rd, Kampur, Uttar Pradesh 208012



PROJECT
DRAWING PROPOSED STADIUM GROUND
BOUNDARY WALL AREA 124.57.325 SQUARE METERS 30.672 ACRE

TOPOGRAPHICAL SURVEY SITE PLAN
UTTAR PRADESH CRICKET ASSOCIATION
Association in Kampur, Uttar Pradesh Address: 28, KAMLA Club, 84/21, Kashi Rd, Kampur, Uttar Pradesh 208012